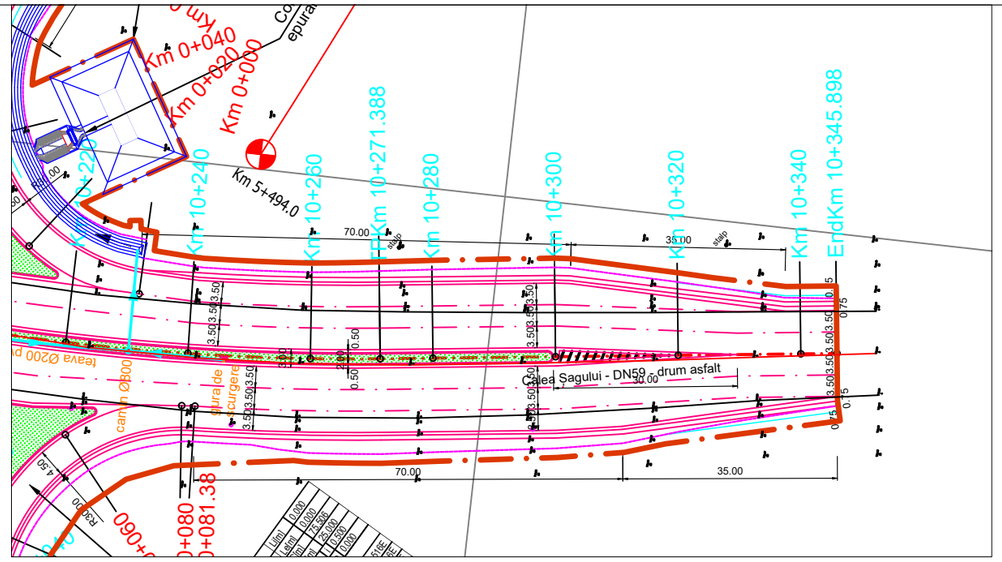


SCHIMBATOR DE DECLIVITATE

LINIE PROIECTATA
LINIE TEREN NATURAL
LINIE SANT STANGA
LINIE SANT DREAPTA

1:100
1:1000

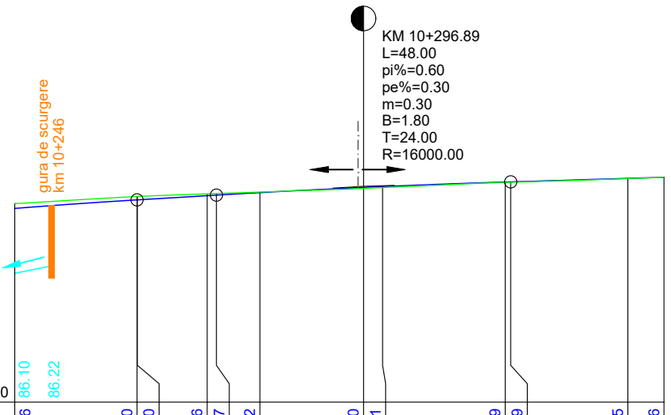


| | | | | | | | | | | | | |
|---|---|---|---|---|---|---|---|---|---|---|---|---|
| COTA REF. 84.000 | | | | | | | | | | | | |
| COTE PROIECT | 87.16 | 87.30 | 87.30 | 87.36 | 87.37 | 87.42 | 87.50 | 87.51 | 87.59 | 87.59 | 87.65 | 87.66 |
| COTE TEREN | 87.24 | 87.35 | 87.35 | 87.39 | 87.40 | 87.42 | 87.48 | 87.50 | 87.58 | 87.58 | 87.64 | 87.66 |
| DIFERENTE IN AX (Metres) | -0.08 | -0.05 | -0.05 | -0.03 | -0.03 | +0.00 | +0.02 | +0.01 | +0.01 | +0.01 | +0.01 | +0.00 |
| RACORDARI VERTICALE | | | | | | | R=16000.000 L=48.000 | | | L=25.005 | P=0.300% | |
| ALINIAMENTE SI CURBE | L=278.778 | | | | L=74.510 B=192.1787 | | | | | | | |
| AMENAJAREA CURBELOR IN SPATIU | R2.50% R=400.000 | | | R2.31% R1.42% | | | R-0.69% R-1.08% | | | R-2.50% | | |
| | L-2.50% | | | | | | | | | | | |
| DISTANTE CUMULATE | 10240.00 | 10259.94 | 10260.00 | 10271.39 | 10272.89 | 10280.00 | 10296.89 | 10300.00 | 10320.00 | 10320.89 | 10340.00 | 10345.90 |

SOCIETATEA COMERCIALA D. P. CONSULT S.A. 2 CLUJ - ROMÂNIA

GA I. MIHA
A4;B2;D
INGINER
VERIFICATOR PROIECTE

INVESTITOR
COMPANIA NATIONALA DE ADMINISTRARE A INFRASTRUCTURII RUTIERE S.A.

PROIECTANT GENERAL
THE WAY TO DARE BEYOND THE LIMITS
D P CONSULT S.A.

AMPLASAMENT

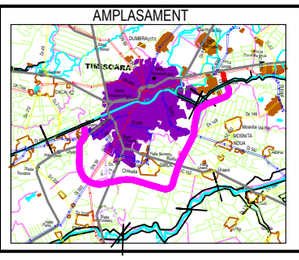


DENUMIRE PROIECT
PROIECTARE SI EXECUTIE "VARIANTA DE OCOLIRE TIMISOARA SUD"
ELABORARE PROIECT TEHNIC REST DE EXECUTAT

NUMAR CONTRACT: 550/36/09.02.2023

NUMAR PROIECT : 556

FAZA PROIECT
PROIECT TEHNIC
REST DE EXECUTAT

Data : 03.2023

VERIFICATOR TEHNIC

Manager de Proiect
ing. Silivan Moldovan

Sef Echipa Proiectare
ing. Raul Cocis

Inginer Proiectant Poduri
ing. Attila Takacs

Inginer Proiectant Drumuri
ing. Valentin Oaida

REVIZII

| NR. REV. | DATA | SEMN. |
|---|---|---|
| | | |

DENUMIRE PLANSA
PLAN DE SITUATIE / PROFIL LONGITUDINAL
KM 5+366
DN 59

Scara : 1:1000 ; 1:1000/1:100

NUMAR PLANSA
556-VOTM-DN 59-PS-PL-02